


















The Cars on the Several Routes are distinguished, in addition to the Name Boards on each side and the Destination Indicators at either end, by the Following Signs above the destination Indicators:-

|  |   |
|--|---|
| NELSON'S PILLAR AND TERENCE<br><i>(VIA RATHMINES)</i>                          |    |
| NELSON'S PILLAR AND DARTRY ROAD<br><i>(VIA UPPER RATHMINES)</i>                |    |
| DONNYBROOK AND PHOENIX PARK<br><i>(VIA MERRION SQUARE)</i>                     |    |
| DONNYBROOK AND PHOENIX PARK<br><i>(VIA STEPHEN'S GREEN)</i>                    |    |
| KINGSBRIDGE AND HATCH STREET<br><i>(VIA SOUTHERN QUAYS &amp; WESTLAND ROW)</i> |    |
| PARK GATE AND BALLYBOUGH   |    |
| INCHICORE AND WESTLAND ROW   |    |
| O'CONNELL BRIDGE & PARK GATE<br><i>(VIA NORTHERN QUAYS)</i>                    |   |
| NELSON'S PILLAR & PALMERSTON PARK  |  |

|  |   |
|--|---|
| RATHFARNHAM AND DRUMCONDRA<br><i>(VIA HAROLD'S CROSS)</i>            |    |
| RIALTO AND GLASNEVIN<br><i>(VIA DOLPHIN'S BARN)</i>                  |    |
| NELSON'S PILLAR AND DALKEY   |    |
| NELSON'S PILLAR AND CLONSKEA<br><i>(VIA LEESON STREET)</i>           |    |
| NELSON'S PILLAR & SANDYMOUNT<br><i>(VIA RINGSEND)</i>                |    |
| NELSON'S PILLAR & DOLLYMOUNT   |   |
| COLLEGE GREEN & WHITEHALL<br><i>(VIA CAPEL ST. &amp; DRUMCONDRA)</i> |  |
| KENILWORTH ROAD AND<br>LANSDOWNE ROAD                                |  |